

A. B. M. S. Parishad's

SHRI SHAHU MANDIR MAHAVIDYALAYA

Parvati, Pune - 411 009.

Estd. 1960

NAAC Re-accredited (3rd Cycle) 'A' Grade (CGPA - 3.10)

● Affiliated to Savitribai Phule Pune University ● Identification No. PU/PN/AS/014 (1960)

DR. MRS. SHOBHA INGAWALE (M. A., M. Phil., Ph. D.)

PRINCIPAL

Ref. No.: 93/203

Date: 16 July, 2018

To,

The Director
IIRS, ISRO, Dehradun

Sub: Willingness for participating in IIRS Outreach Programmes-reg.

Dear Sir,

With to reference above mention subject, I herby apply for IIRS outreach programme in our college. The college is affiliated to Savitribai Phule Pune University, Pune since 1960. NAAC has awarded 'A' Grade in the 3rd cycle. We run three years degree courses (U.G.) and P.G. courses in arts and commerce. The college has adequate infrastructure to run this programme.

Department of geography has total 910 sq. feet built up area. The department has separate classroom and laboratory, Cabin for the head of the Department and Faculty Members. A Laboratory is well equipped with various wall maps, toposheets, weather maps, Aerial Photographs, Computers, LCD projector, Survey instruments, Weather instrument, GPS System and tressing table, etc.

Please accept this and do the needful.

Details of course coordinator

Name: Dr. Ganesh Kashinath Madhe

Designation: Assistant Professor

Department: Geography

Postal Address: Department of Geography, Shri Shahu Mandir Mahavidyalaya,
Parvati, Pune -411009.

Email: ganeshmadhe@shahucollegepune.org

Mobile Number: 09405000075

Thank You,

Sincerely Yours,



(Dr. Mrs. Shobha Ingawale)
Principal



Ganesh Madhe <ganeshmadhe@shahucollegepune.org>

Confirmation for Conducting IIRS Outreach Programme

1 message

IIRS Distance Learning <elearning@iirs.gov.in>
Reply-To: e-learning IIRS <elearning@iirs.gov.in>
To: ganeshmadhe@shahucollegepune.org
Cc: harish@iirs.gov.in, dlp@iirs.gov.in

Tue, Jul 17, 2018 at 3:33 PM

Dear Dr. Ganesh Kashinath Madhe,

I am happy to inform you that your organization is now network institute of IIRS outreach network. The name of your Institute is included in online application form of IIRS Outreach Programme.

Please see the attached documents for more technical details of the programme. Please ask your participant to register for the course. You will be receiving further communications from our side as a coordinator for all other course requirements and your roles and responsibilities for successful conduction of the programme. Please note your login credentials for A-view and IIRS LMS as given below. The credentials for A-view will be activated 2 days before the course is starting.

Please login to the IIRS Learning Management System (LMS) to approve your students registration and maintain the attendance record.

URL: http://elearning.iirs.gov.in/edusat_lms/cms/index.php
Username for IIRS LMS: ganeshmadhe@shahucollegepune.org
Username for A-view: ganeshmadhe_shahucollegepune.org
Password for both: 9405000075@iirs

I hope that you and your participants will have an exciting learning experience with us in the field of Remote Sensing, GIS and GNSS technologies and their applications.

For any further clarification please mail us at: dlp@iirs.gov.in | or call us at Tel+91-135-2524130

Thanking you.


With Best Regards


Harish Kaarnatak
Head, GIT& DL Department
RSGG, IIRS/ISRO, Dehradun.

Attachments:

1. Guideliness for coordinator
2. Step-by-step Procedure for downloading A-VIEW Software and attedning live classes

2 attachments

 **guidelines_for_coordinator.pdf**
202K

 **Step-by-Step Procedure to attend the course.pdf**
787K

Shri Shahu Mandir Mahavidyalaya,

Parvati, Pune-09.

IIRS- ISRO Outreach Programme- 2019-20

Name of the Coordinator- Dr. Ganesh Madhe

Date	Programme Name	Sr. No.	Name of the Student Participate	Agency
01-Jun-20	Machine Learning for Remote Sensing Data Classification	✓ 1	Ms. ARCHANA PANDURANG PATIL	Indian Institute of Remote Sensing Indian Space Research Organisation Department of Space, Govt. of India, Dehradun
		✓ 2	DEEPALI VINODKUMAR AUSARMAL	
		✓ 3	Mr. Jitendra Chandrakanta Musale	
		✓ 4	Dr. Manish Raghunath Deshpande	
		✓ 5	Ms. Nikita Ramesh Gore	
		✓ 6	Mrs. shilpa purushottam pimpalkar	
		✓ 7	Dr. Shubhada Anantrao Bhatamrekar	
		✓ 8	Dr. Sunil Ashok Deore	
		✓ 9	Dr. Vanamala Rupsing Tadavi	
		3	Bhatamrekar Anantrao	

Note: Colour Change in this file indicating Course change



Coordinator

Dr. Ganesh Madhe

Assistant Professor in Geography, SSMM, Pune

M. A. Ti
Officiating Principal
Shri Shahu Mandir Mahavidyalaya
Pune-411009.





भारतीय सुदूर संवेदन संस्थान/ INDIAN INSTITUTE OF REMOTE SENSING

भारतीय अंतरिक्ष अनुसंधान संगठन/ INDIAN SPACE RESEARCH ORGANISATION
अंतरिक्ष विभाग, भारत सरकार/ DEPARTMENT OF SPACE, GOVERNMENT OF INDIA



सत्यमेव जयते



नामांकन सं./ Enrollment No. : 202010100118774

आई.आई.आर.एस. आउटरीच कार्यक्रम
IIRS Outreach Programme

कार्यशाला में सहभागिता का प्रमाणपत्र/CERTIFICATE OF PARTICIPATION IN WORKSHOP

यह प्रमाणित किया जाता है कि कु० अर्चना पांडुरंग पाटील ने इस संस्थान द्वारा दिनांक 01 जून, 2020 को आयोजित एक दिवसीय ऑनलाइन कार्यशाला, मशीन लर्निंग द्वारा रिमोट सेंसिंग डेटा वर्गीकरण में भाग लिया। प्रतिभागी ने आईआईआरएस आउटरीच नेटवर्क सेंटर, एबीएमएस परिषद श्री शाहू मंदिर महाविद्यालय, पार्वती पुणे से इस ऑनलाइन कार्यशाला में भाग लिया है।

This is to certify that **MS. ARCHANA PANDURANG PATIL** has participated in one day online workshop titled **Machine Learning for Remote Sensing Data Classification**, conducted by this institute on **01-06-2020**. The participant has attended the workshop at IIRS Outreach network centre, **A.B. M.S. Parishad's Shri Shahu Mandir Mahavidyalaya, Parvati Pune**.

Handwritten signature of the Director

Date: 15-07-2020

Place: Dehradun

समन्वयक, विश्वविद्यालय/ संस्थान
Coordinator, University/ Institution

निदेशक/ Director
आई०आई०आर०एस, देहरादून/ IIRS, Dehradun

UID: 175216e6c2aaf63e16708e3e6e5deb56 .This Certificate can be validated using URL- <https://certificate.iirs.gov.in>



भारतीय सुदूर संवेदन संस्थान/ INDIAN INSTITUTE OF REMOTE SENSING
भारतीय अंतरिक्ष अनुसंधान संगठन/ INDIAN SPACE RESEARCH ORGANISATION
अंतरिक्ष विभाग, भारत सरकार/ DEPARTMENT OF SPACE, GOVERNMENT OF INDIA



सत्यमेव जयते



नामांकन सं./ Enrollment No. : 202010100121400

आई.आई.आर.एस. आउटरीच कार्यक्रम
IIRS Outreach Programme

कार्यशाला में सहभागिता का प्रमाणपत्र/CERTIFICATE OF PARTICIPATION IN WORKSHOP

यह प्रमाणित किया जाता है कि दीपाली विनोदकुमार औसरमल ने इस संस्थान द्वारा दिनांक 01 जून, 2020 को आयोजित एक दिवसीय ऑनलाइन कार्यशाला, मशीन लर्निंग द्वारा रिमोट सेंसिंग डेटा वर्गीकरण में भाग लिया। प्रतिभागी ने आईआईआरएस आउटरीच नेटवर्क सेंटर, एबीएमएस परिषद श्री शाहू मंदिर महाविद्यालय, पार्वती पुणे से इस ऑनलाइन कार्यशाला में भाग लिया है।

This is to certify that **DEEPALI VINODKUMAR AUSARMAL** has participated in one day online workshop titled **Machine Learning for Remote Sensing Data Classification**, conducted by this institute on **01-06-2020**. The participant has attended the workshop at IIRS Outreach network centre, **A.B. M.S. Parishad's Shri Shahu Mandir Mahavidyalaya, Parvati Pune**.

देहरादून

Date: 15-07-2020

Place: Dehradun

समन्वयक, विश्वविद्यालय/ संस्थान

Coordinator, University/ Institution

निदेशक/ Director

आई०आई०आर०एस, देहरादून/ IIRS, Dehradun

UID: f0ef1a5370411708ad8379bc0b2eeae7. This Certificate can be validated using URL- <https://certificate.iirs.gov.in>



भारतीय सुदूर संवेदन संस्थान/ INDIAN INSTITUTE OF REMOTE SENSING

भारतीय अंतरिक्ष अनुसंधान संगठन/ INDIAN SPACE RESEARCH ORGANISATION
अंतरिक्ष विभाग, भारत सरकार/ DEPARTMENT OF SPACE, GOVERNMENT OF INDIA



सत्यमेव जयते



नामांकन सं./ Enrollment No. : 202010100122873

आई.आई.आर.एस. आउटरीच कार्यक्रम
IIRS Outreach Programme

कार्यशाला में सहभागिता का प्रमाणपत्र/CERTIFICATE OF PARTICIPATION IN WORKSHOP

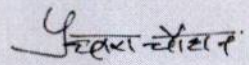
यह प्रमाणित किया जाता है कि श्री जितेंद्र चंद्रकांता मूसले ने इस संस्थान द्वारा दिनांक 01 जून, 2020 को आयोजित एक दिवसीय ऑनलाइन कार्यशाला, मशीन लर्निंग द्वारा रिमोट सेंसिंग डेटा वर्गीकरण में भाग लिया। प्रतिभागी ने आईआईआरएस आउटरीच नेटवर्क सेंटर, एबीएमएस परिषद श्री शाहू मंदिर महाविद्यालय, पार्वती पुणे से इस ऑनलाइन कार्यशाला में भाग लिया है।

This is to certify that **MR. JITENDRA CHANDRAKANTA MUSALE** has participated in one day online workshop titled **Machine Learning for Remote Sensing Data Classification**, conducted by this institute on **01-06-2020**. The participant has attended the workshop at IIRS Outreach network centre, **A.B. M.S. Parishad's Shri Shahu Mandir Mahavidyalaya, Parvati Pune.**

Date: 15-07-2020

Place: Dehradun

समन्वयक, विश्वविद्यालय/ संस्थान
Coordinator, University/ Institution


निदेशक/ Director
आई०आई०आर०एस, देहरादून/ IIRS, Dehradun

UID: 20b20fb8be8297aff90e7d45d5e16aae . This Certificate can be validated using URL- <https://certificate.iirs.gov.in>

59



भारतीय सुदूर संवेदन संस्थान/ INDIAN INSTITUTE OF REMOTE SENSING
भारतीय अंतरिक्ष अनुसंधान संगठन/ INDIAN SPACE RESEARCH ORGANISATION
अंतरिक्ष विभाग, भारत सरकार/ DEPARTMENT OF SPACE, GOVERNMENT OF INDIA



सत्यमेव जयते



नामांकन सं./ Enrollment No. : 202010100115627

आई.आई.आर.एस. आउटरीच कार्यक्रम
IIRS Outreach Programme

कार्यशाला में सहभागिता का प्रमाणपत्र/CERTIFICATE OF PARTICIPATION IN WORKSHOP

यह प्रमाणित किया जाता है कि डॉ॰ मनीष रघुनाथ देशपांडे ने इस संस्थान द्वारा दिनांक 01 जून, 2020 को आयोजित एक दिवसीय ऑनलाइन कार्यशाला, मशीन लर्निंग द्वारा रिमोट सेंसिंग डेटा वर्गीकरण में भाग लिया। प्रतिभागी ने आईआईआरएस आउटरीच नेटवर्क सेंटर, एबीएमएस परिषद श्री शाहू मंदिर महाविद्यालय, पार्वती पुणे से इस ऑनलाइन कार्यशाला में भाग लिया है।

This is to certify that **DR. MANISH RAGHUNATH DESHPANDE** has participated in one day online workshop titled **Machine Learning for Remote Sensing Data Classification**, conducted by this institute on **01-06-2020**. The participant has attended the workshop at IIRS Outreach network centre, **A.B. M.S. Parishad's Shri Shahu Mandir Mahavidyalaya, Parvati Pune.**

निदेशक

Date: 15-07-2020

Place: Dehradun

समन्वयक, विश्वविद्यालय/ संस्थान
Coordinator, University/ Institution

निदेशक/ Director
आई॰आई॰आर॰एस, देहरादून/ IIRS, Dehradun

UID:e31c3cf8f7212a67f8d1df53f89a869e .This Certificate can be validated using URL- <https://certificate.iirs.gov.in>

15



भारतीय सुदूर संवेदन संस्थान/ INDIAN INSTITUTE OF REMOTE SENSING
भारतीय अंतरिक्ष अनुसंधान संगठन/ INDIAN SPACE RESEARCH ORGANISATION
अंतरिक्ष विभाग, भारत सरकार/ DEPARTMENT OF SPACE, GOVERNMENT OF INDIA



सत्यमेव जयते



नामांकन सं./ Enrollment No. : 202010100123523

आई.आई.आर.एस. आउटरीच कार्यक्रम
IIRS Outreach Programme

कार्यशाला में सहभागिता का प्रमाणपत्र/CERTIFICATE OF PARTICIPATION IN WORKSHOP


यह प्रमाणित किया जाता है कि कु० निकिता रमेश गोरे ने इस संस्थान द्वारा दिनांक 01 जून, 2020 को आयोजित एक दिवसीय ऑनलाइन कार्यशाला, मशीन लर्निंग द्वारा रिमोट सेंसिंग डेटा वर्गीकरण में भाग लिया। प्रतिभागी ने आईआईआरएस आउटरीच नेटवर्क सेंटर, एबीएमएस परिषद श्री शाहू मंदिर महाविद्यालय, पार्वती पुणे से इस ऑनलाइन कार्यशाला में भाग लिया है।

This is to certify that **MS. NIKITA RAMESH GORE** has participated in one day online workshop titled **Machine Learning for Remote Sensing Data Classification**, conducted by this institute on **01-06-2020**. The participant has attended the workshop at IIRS Outreach network centre, **A.B. M.S. Parishad's Shri Shahu Mandir Mahavidyalaya, Parvati Pune**.

Date: 15-07-2020

Place: Dehradun

समन्वयक, विश्वविद्यालय/ संस्थान
Coordinator, University/ Institution


निदेशक/ Director
आई०आई०आर०एस, देहरादून/ IIRS, Dehradun

UID:876ed8ad9d513101f17af4f0233261b3 .This Certificate can be validated using URL- <https://certificate.iirs.gov.in>



भारतीय सुदूर संवेदन संस्थान/ INDIAN INSTITUTE OF REMOTE SENSING

भारतीय अंतरिक्ष अनुसंधान संगठन/ INDIAN SPACE RESEARCH ORGANISATION
अंतरिक्ष विभाग, भारत सरकार/ DEPARTMENT OF SPACE, GOVERNMENT OF INDIA



सत्यमेव जयते



नामांकन सं./ Enrollment No. : 202010100118067

आई.आई.आर.एस. आउटरीच कार्यक्रम
IIRS Outreach Programme

कार्यशाला में सहभागिता का प्रमाणपत्र/CERTIFICATE OF PARTICIPATION IN WORKSHOP

यह प्रमाणित किया जाता है कि श्रीमती शिल्पा पुरुषोत्तम पिंपळकर ने इस संस्थान द्वारा दिनांक 01 जून, 2020 को आयोजित एक दिवसीय ऑनलाइन कार्यशाला, मशीन लर्निंग द्वारा रिमोट सेंसिंग डेटा वर्गीकरण में भाग लिया। प्रतिभागी ने आईआईआरएस आउटरीच नेटवर्क सेंटर, एबीएमएस परिषद श्री शाहू मंदिर महाविद्यालय, पार्वती पुणे से इस ऑनलाइन कार्यशाला में भाग लिया है।

This is to certify that **MRS. SHILPA PURUSHOTTAM PIMPALKAR** has participated in one day online workshop titled **Machine Learning for Remote Sensing Data Classification**, conducted by this institute on **01-06-2020**. The participant has attended the workshop at IIRS Outreach network centre, **A.B. M.S. Parishad's Shri Shahu Mandir Mahavidyalaya, Parvati Pune.**

Handwritten signature of the Director

Date: 15-07-2020

Place: Dehradun

समन्वयक, विश्वविद्यालय/ संस्थान

Coordinator, University/ Institution

निदेशक/ Director

आई०आई०आर०एस, देहरादून/ IIRS, Dehradun

UID: 304db911bf484f76b47814dde8f09a96 .This Certificate can be validated using URL- <https://certificate.iirs.gov.in>



भारतीय सुदूर संवेदन संस्थान/ INDIAN INSTITUTE OF REMOTE SENSING

भारतीय अंतरिक्ष अनुसंधान संगठन/ INDIAN SPACE RESEARCH ORGANISATION

अंतरिक्ष विभाग, भारत सरकार/ DEPARTMENT OF SPACE, GOVERNMENT OF INDIA



सत्यमेव जयते



नामांकन सं./ Enrollment No. : 202010100115958

आई.आई.आर.एस. आउटरीच कार्यक्रम
IIRS Outreach Programme

कार्यशाला में सहभागिता का प्रमाणपत्र/CERTIFICATE OF PARTICIPATION IN WORKSHOP

यह प्रमाणित किया जाता है कि डॉ॰ शुभदा अनंतराव भतरेकर ने इस संस्थान द्वारा दिनांक 01 जून, 2020 को आयोजित एक दिवसीय ऑनलाइन कार्यशाला, मशीन लर्निंग द्वारा रिमोट सेंसिंग डेटा वर्गीकरण में भाग लिया। प्रतिभागी ने आईआईआरएस आउटरीच नेटवर्क सेंटर, एबीएमएस परिषद श्री शाहू मंदिर महाविद्यालय, पार्वती पुणे से इस ऑनलाइन कार्यशाला में भाग लिया है।

This is to certify that **DR. SHUBHADA ANANTRAO BHATAMREKAR** has participated in one day online workshop titled **Machine Learning for Remote Sensing Data Classification**, conducted by this institute on **01-06-2020**. The participant has attended the workshop at IIRS Outreach network centre, **A.B. M.S. Parishad's Shri Shahu Mandir Mahavidyalaya, Parvati Pune.**

(Signature)

Date: 15-07-2020

Place: Dehradun

समन्वयक, विश्वविद्यालय/ संस्थान

Coordinator, University/ Institution

निदेशक/ Director

आई०आई०आर०एस, देहरादून/ IIRS, Dehradun

UID:06658f1835b16bd1f1e2bcabe4bff1bb .This Certificate can be validated using URL- <https://certificate.iirs.gov.in>



भारतीय सुदूर संवेदन संस्थान/ INDIAN INSTITUTE OF REMOTE SENSING
भारतीय अंतरिक्ष अनुसंधान संगठन/ INDIAN SPACE RESEARCH ORGANISATION
अंतरिक्ष विभाग, भारत सरकार/ DEPARTMENT OF SPACE, GOVERNMENT OF INDIA



नामांकन सं./ Enrollment No. : 202010100116882

आई.आई.आर.एस. आउटरीच कार्यक्रम
IIRS Outreach Programme

कार्यशाला में सहभागिता का प्रमाणपत्र/CERTIFICATE OF PARTICIPATION IN WORKSHOP

यह प्रमाणित किया जाता है कि डॉ॰ सुनिल अशोक देवरे ने इस संस्थान द्वारा दिनांक 01 जून, 2020 को आयोजित एक दिवसीय ऑनलाइन कार्यशाला, मशीन लर्निंग द्वारा रिमोट सेंसिंग डेटा वर्गीकरण में भाग लिया। प्रतिभागी ने आईआईआरएस आउटरीच नेटवर्क सेंटर, एबीएमएस परिषद श्री शाहू मंदिर महाविद्यालय, पार्वती पुणे से इस ऑनलाइन कार्यशाला में भाग लिया है।

This is to certify that **DR. SUNIL ASHOK DEORE** has participated in one day online workshop titled **Machine Learning for Remote Sensing Data Classification**, conducted by this institute on **01-06-2020**. The participant has attended the workshop at IIRS Outreach network centre, **A.B. M.S. Parishad's Shri Shahu Mandir Mahavidyalaya, Parvati Pune**.

सत्यमेव जयते

Date: 15-07-2020

Place: Dehradun

समन्वयक, विश्वविद्यालय/ संस्थान
Coordinator, University/ Institution

निदेशक/ Director
आई॰आई॰आर॰एस॰, देहरादून/ IIRS, Dehradun

UID: e6bfc3e953db1638590560cc75ea5b17 .This Certificate can be validated using URL- <https://certificate.iirs.gov.in>



भारतीय सुदूर संवेदन संस्थान/ INDIAN INSTITUTE OF REMOTE SENSING
भारतीय अंतरिक्ष अनुसंधान संगठन/ INDIAN SPACE RESEARCH ORGANISATION
अंतरिक्ष विभाग, भारत सरकार/ DEPARTMENT OF SPACE, GOVERNMENT OF INDIA



सत्यमेव जयते



नामांकन सं./ Enrollment No. : 202010100122320

आई.आई.आर.एस. आउटरीच कार्यक्रम
IIRS Outreach Programme

कार्यशाला में सहभागिता का प्रमाणपत्र/CERTIFICATE OF PARTICIPATION IN WORKSHOP

यह प्रमाणित किया जाता है कि डॉ॰ वनमाला रूपसिंग तडवी ने इस संस्थान द्वारा दिनांक 01 जून, 2020 को आयोजित एक दिवसीय ऑनलाइन कार्यशाला, मशीन लर्निंग द्वारा रिमोट सेंसिंग डेटा वर्गीकरण में भाग लिया। प्रतिभागी ने आईआईआरएस आउटरीच नेटवर्क सेंटर, एबीएमएस परिषद श्री शाहू मंदिर महाविद्यालय, पार्वती पुणे से इस ऑनलाइन कार्यशाला में भाग लिया है।

This is to certify that **DR. VANAMALA RUPSING TADAVI** has participated in one day online workshop titled **Machine Learning for Remote Sensing Data Classification**, conducted by this institute on **01-06-2020**. The participant has attended the workshop at IIRS Outreach network centre, **A.B. M.S. Parishad's Shri Shahu Mandir Mahavidyalaya, Parvati Pune**.

Date: 15-07-2020

Place: Dehradun

समन्वयक, विश्वविद्यालय/ संस्थान

Coordinator, University/ Institution

निदेशक/ Director

आई०आई०आर०एस, देहरादून/ IIRS, Dehradun

UID: 29aa07f2c9e7928eb46dba4972abd6bc . This Certificate can be validated using URL- <https://certificate.iirs.gov.in>



सत्यमेव जयते

भारतीय सुदूर संवेदन संस्थान/ INDIAN INSTITUTE OF REMOTE SENSING

भारतीय अंतरिक्ष अनुसंधान संगठन/ INDIAN SPACE RESEARCH ORGANISATION

अंतरिक्ष विभाग, भारत सरकार/ DEPARTMENT OF SPACE, GOVERNMENT OF INDIA



बहिःपरिसर संपर्क/विस्तार कार्यक्रम प्रमाण पत्र

OFF - CAMPUS OUTREACH CERTIFICATE PROGRAMME

COR101011682020

समन्वय का प्रमाणपत्र

CERTIFICATE OF COORDINATION

यह प्रमाणित किया जाता है कि एबीएमएस परिषद श्री शाहू मंदिर महाविद्यालय, पार्वती पुणे कार्यरत डॉ॰ गणेश काशीनाथ मधे, ने "मशीन लर्निंग द्वारा रिमोट सेंसिंग डेटा वर्गीकरण" विषय पर इस संस्थान द्वारा दिनांक 01 जून, 2020 को आयोजित एक दिवसीय ऑनलाइन कार्यशाला को समन्वित किया।

This is to certify that **DR. GANESH KASHINATH MADHE**, working with **A.B. M.S. Parishad's Shri Shahu Mandir Mahavidyalaya, Parvati Pune**, has coordinated one day online workshop on "**Machine Learning for Remote Sensing Data Classification**" conducted by this institute on June 01, 2020

दिनांक/ Date: 14-07-2020

देहरादून/ Dehradun

प्रमुख,

जियोवेब सर्विसेस, सूचना प्रौद्योगिकी एवं दूरस्थ अधिगम विभाग

Head, Geoweb Services, IT & Distance Learning Department, IIRS

समूह प्रमुख,

भू-स्थानिक प्रौद्योगिकी एवं आउटरीच कार्यक्रम समूह

Group Head, Geospatial Technologies & Outreach Programme Group, IIRS



भारतीय सुदूर संवेदन संस्थान/ INDIAN INSTITUTE OF REMOTE SENSING
भारतीय अंतरिक्ष अनुसंधान संगठन/ INDIAN SPACE RESEARCH ORGANISATION
अंतरिक्ष विभाग, भारत सरकार/ DEPARTMENT OF SPACE, GOVERNMENT OF INDIA



बहिःपरिसर संपर्क/विस्तार कार्यक्रम प्रमाण पत्र
OFF - CAMPUS OUTREACH CERTIFICATE PROGRAMME

COR101011682020

संस्थान की सहभागिता का प्रमाण पत्र
CERTIFICATE OF PARTICIPATION OF INSTITUTE

यह प्रमाणित किया जाता है कि एबीएमएस परिषद श्री शाहू मंदिर महाविद्यालय, पार्वती पुणे ने इलाहाबाद स्थित भारतीय सुदूर संवेदन संस्थान, वस्सी देहासद्वारा ऑनलाइन स्थापित शर्तों के तहत आयोजित प्रशिक्षण कार्यक्रम "मशीन लर्निंग द्वारा रिमोट सेंसिंग डेटा वर्गीकरण" में भाग लिया। यह कार्यक्रम 01 जून, 2020 से 02 जून, 2020 तक किया गया।

This is to certify that **A.B. M.S. Parishad's Shri Shahu Mandir Mahavidyalaya, Parvati Pune**, has participated in online training programme conducted by Indian Institute of Remote Sensing, ISRO Dehradun on "**Machine Learning for Remote Sensing Data Classification**". This online programme was conducted during June 01, 2020 to June 02, 2020.

दिनांक/ Date: 14-07-2020
देहरादून/ Dehradun

प्रमुख,
जियोवेब सर्विसेस, सूचना प्रौद्योगिकी एवं दूरस्थ अधिगम विभाग
Head, Geoweb Services, IT & Distance Learning Department, IIRS

समूह प्रमुख,
भू-स्थानिक प्रौद्योगिकी एवं आउटरीच कार्यक्रम समूह
Group Head, Geospatial Technologies & Outreach Programme Group, IIRS

Shri Shahu Mandir Mahavidyalaya,


Parvati, Pune-09.

IIRS- ISRO Outreach Programme- 2019-20

Name of the Coordinator- Dr. Ganesh Madhe

Date	Programme Name	Sr. No.	Name of the Student Participate	Agency
25 June to 3 July 2020	Satellite Photogrammetry and its Applications	✓ 1	Ashvini Sarda	Indian Institute of Remote Sensing Indian Space Research Organisation Department of Space, Govt. of India, Dehradun
		2	W VINCENT SEBASTIN	
		✓ 3	SONUNE VISHAL SAHEBRAO SAHEBRAO	
		4	Sushil Gunjalkar	
		5	Pravin Rasal	
		6	Kunal Patil	
		7	Sapana Ugale	
		8	Pradeep Purohit Purohit	
		9	RAJESH BHARAT	
		10	Alka Gajbhiye	
		11	Rajesh Chavhan	
		✓ 12	Sony Kamurti	
		13	Ashish Kumar	
		14	Solanki Jethabhai	
		15	Narendra Mahamuni	
		16	Rahul Singh	
		17	Amrata Jadoon	
		18	Rudra Kolapkar	
		19	Rohit Jadhav	
		20	Nilesh Jadhav	
		21	Ashvani	
		22	Der Vasurbhai	


Note: Colour Change in this file indicating Course change


Coordinator
Dr. Ganesh Madhe

Assistant Professor in Geography

Shri Shahu Mandir Mahavidyalaya

Parvati, Pune - 411 009


Officiating Principal
Shri Shahu Mandir Mahavidyalaya
Pune-411009.



IIRS Outreach Programme

The IIRS outreach programme, which started in 2007 with 12 universities/ institutions has now grown substantially to 1100. The beneficiaries of the programme may include:

- Central/State/Private Universities & Academic Institutions
- Central & State Government Organisations / Departments
- Research Institutes
- Geospatial Industries
- NGOs

Feedback Mechanism


IIRS has conducted workshops and sessions during IIRS User Interaction Meet to take feedback from participating institutions to improve the quality of future courses.



IIRS Outreach programme feedback session during IIRS Academia Meet (IAM)-2020

Awards

IIRS has received national awards for excellence in training for outreach and e-learning programme during 1st National Symposium on Excellence in Training conducted during April 11-12, 2015 in New Delhi by Department of Personnel & Training (DoPT), Govt. of India in collaboration with United Nations Development Programme (UNDP).



About IIRS

Indian Institute of Remote Sensing (IIRS) under Indian Space Research Organisation (ISRO), Department of Space, Govt. of India is a premier Training and Educational Institute set up for developing trained professionals in the field of Remote Sensing, Geoinformatics and GNSS Technology and its applications in natural resources monitoring, environmental and disaster management. Formerly known as Indian Photo-interpretation Institute (IPI), founded in 1966, the Institute boasts to be the first of its kind in entire South-East Asia. While nurturing its primary endeavour to build capacity among the user community by training mid-career professionals, the Institute has enhanced its capability and evolved many training and education programmes that are tuned to meet the requirements of various target groups, ranging from fresh graduates to policy makers including academia.

IIRS also conducts e-learning programme on Remote Sensing and Geoinformation Science (<http://elearning.iirs.gov.in>).

Contact Details

Dr. Anil Kumar
Course Director and Head, PRSD
Tel: 0135-2524186
Email: anil@iirs.gov.in


Dr. Hina Pande
Course Coordinator
Tel: 0135-2524116
Email: hina@iirs.gov.in

Dr. Poonam S Tiwari
Programme Coordinator
IIRS Outreach Programme
Tel: 0135-2524334
Email: poonam@iirs.gov.in

IIRS DLP Team
Janardan Vishwakarma
and
Ashok Ghildiyal
dlp@iirs.gov.in
•Tel: 0135-2524130

Indian Institute of Remote Sensing,
Indian Space Research Organisation
Department of Space, Govt. of India,
4-Kalidas Road, Dehradun
Email: dlp@iirs.gov.in

61st IIRS Outreach Programme



(image credit: GAF/Euromap)



(image credit: IIRS)

Satellite Photogrammetry and its Applications

June 29- July 3, 2020



Organised by

Indian Institute of Remote Sensing
Indian Space Research Organisation
Department of Space, Govt. of India
Dehradun

www.iirs.gov.in



भारतीय सुदूर संवेदन संस्थान/ INDIAN INSTITUTE OF REMOTE SENSING
भारतीय अंतरिक्ष अनुसंधान संगठन/ INDIAN SPACE RESEARCH ORGANISATION
अंतरिक्ष विभाग, भारत सरकार/ DEPARTMENT OF SPACE, GOVERNMENT OF INDIA



नामांकन सं./ Enrollment No. : 2020610161039

ऑनलाइन दूरस्थ अधिगम प्रमाण पत्र
ONLINE DISTANCE LEARNING CERTIFICATE


सहभागिता प्रमाणपत्र/CERTIFICATE OF PARTICIPATION

यह प्रमाणित किया जाता है कि श्री अश्वनी कुमार को यह प्रमाण पत्र “सैटेलाइट फोटोग्राममेट्री और उसका अनुप्रयोग” में ऑनलाइन पाठ्यक्रम पूर्ण करने पर प्रदान किया जाता है। इस पाठ्यक्रम का आयोजन भारतीय सुदूर संवेदन संस्थान (आईआईआरएस) द्वारा 29 जून, 2020 से 03 जुलाई, 2020 के दौरान किया गया। प्रतिभागी ने आईआईआरएस आउटरीच नेटवर्क सेंटर, एबीएमएस परिषद श्री शाहू मंदिर महाविद्यालय, पार्वती पुणे से इस पाठ्यक्रम में भाग लिया है।

This is to certify that **MR. ASHVANI KUMAR** has been awarded this certificate on having completed the online course on “**Satellite Photogrammetry and its Application**”. The course was conducted by Indian Institute of Remote Sensing (IIRS), during 29-06-2020 to 03-07-2020. The participant has attended the course at IIRS outreach network centre, **A.B. M.S. Parishad's Shri Shahu Mandir Mahavidyalaya, Parvati Pune.**

Date: 06-08-2020
Dehradun

समन्वयक, विश्वविद्यालय/ संस्थान
Coordinator, University/ Institution


निदेशक/ Director,
आई०आई०आर०एस, देहरादून/IIRS, Dehradun

UID- cf76189fdd4369cae6ac0a8bffaf11b3 .This Certificate can be validated using URL- <https://certificate.iirs.gov.in>



भारतीय सुदूर संवेदन संस्थान/ INDIAN INSTITUTE OF REMOTE SENSING
भारतीय अंतरिक्ष अनुसंधान संगठन/ INDIAN SPACE RESEARCH ORGANISATION
अंतरिक्ष विभाग, भारत सरकार/ DEPARTMENT OF SPACE, GOVERNMENT OF INDIA



नामांकन सं./ Enrollment No. : 2020610138847

ऑनलाइन दूरस्थ अधिगम प्रमाण पत्र
ONLINE DISTANCE LEARNING CERTIFICATE


सहभागिता प्रमाणपत्र/CERTIFICATE OF PARTICIPATION

यह प्रमाणित किया जाता है कि श्री सोनुने विशाल साहेबराव को यह प्रमाण पत्र “ सैटेलाइट फोटोग्राममेट्री और उसका अनुप्रयोग ” में ऑनलाइन पाठ्यक्रम पूर्ण करने पर प्रदान किया जाता है। इस पाठ्यक्रम का आयोजन भारतीय सुदूर संवेदन संस्थान (आईआईआरएस) द्वारा 29 जून, 2020 से 03 जुलाई, 2020 के दौरान किया गया। प्रतिभागी ने आईआईआरएस आउटरीच नेटवर्क सेंटर, एबीएमएस परिषद श्री शाहू मंदिर महाविद्यालय, पार्वती पुणे से इस पाठ्यक्रम में भाग लिया है।

This is to certify that **MR. SONUNE VISHAL SAHEBRAO** has been awarded this certificate on having completed the online course on “**Satellite Photogrammetry and its Application**”. The course was conducted by Indian Institute of Remote Sensing (IIRS), during 29-06-2020 to 03-07-2020 . The participant has attended the course at IIRS outreach network centre, **A.B. M.S. Parishad's Shri Shahu Mandir Mahavidyalaya, Parvati Pune.**

Date: 07-08-2020
Dehradun

समन्वयक, विश्वविद्यालय/ संस्थान
Coordinator, University/ Institution


निदेशक/ Director,
आई०आई०आर०एस, देहरादून/IIRS, Dehradun

UID- c723b953752e757c8191935700873909 .This Certificate can be validated using URL- <https://certificate.iirs.gov.in>



भारतीय सुदूर संवेदन संस्थान/ INDIAN INSTITUTE OF REMOTE SENSING
भारतीय अंतरिक्ष अनुसंधान संगठन/ INDIAN SPACE RESEARCH ORGANISATION
अंतरिक्ष विभाग, भारत सरकार/ DEPARTMENT OF SPACE, GOVERNMENT OF INDIA



नामांकन सं./ Enrollment No. : 2020610146841

ऑनलाइन दूरस्थ अधिगम प्रमाण पत्र
ONLINE DISTANCE LEARNING CERTIFICATE


सहभागिता प्रमाणपत्र/CERTIFICATE OF PARTICIPATION

यह प्रमाणित किया जाता है कि कु० सोनी उदय कुमार कमूर्ती को यह प्रमाण पत्र “ सैटेलाइट फोटोग्राममेट्री और उसका अनुप्रयोग ” में ऑनलाइन पाठ्यक्रम पूर्ण करने पर प्रदान किया जाता है। इस पाठ्यक्रम का आयोजन भारतीय सुदूर संवेदन संस्थान (आईआईआरएस) द्वारा 29 जून, 2020 से 03 जुलाई, 2020 के दौरान किया गया। प्रतिभागी ने आईआईआरएस आउटरीच नेटवर्क सेंटर, एबीएमएस परिषद श्री शाहू मंदिर महाविद्यालय, पार्वती पुणे से इस पाठ्यक्रम में भाग लिया है।

This is to certify that **MS. SONY UDAYKUMAR KAMURTI** has been awarded this certificate on having completed the online course on “**Satellite Photogrammetry and its Application**”. The course was conducted by Indian Institute of Remote Sensing (IIRS), during 29-06-2020 to 03-07-2020 . The participant has attended the course at IIRS outreach network centre, **A.B. M.S. Parishad's Shri Shahu Mandir Mahavidyalaya, Parvati Pune.**

Date: 07-08-2020
Dehradun

समन्वयक, विश्वविद्यालय/ संस्थान
Coordinator, University/ Institution


निदेशक/ Director,
आई०आई०आर०एस, देहरादून/IIRS, Dehradun

UID- bed2f38bc074fbc71f5cc4e54a2ec5c7 .This Certificate can be validated using URL- <https://certificate.iirs.gov.in>



भारतीय सुदूर संवेदन संस्थान/ INDIAN INSTITUTE OF REMOTE SENSING

भारतीय अंतरिक्ष अनुसंधान संगठन/ INDIAN SPACE RESEARCH ORGANISATION

अंतरिक्ष विभाग, भारत सरकार/ DEPARTMENT OF SPACE, GOVERNMENT OF INDIA



बहिः परिसर संपर्क/विस्तार कार्यक्रम प्रमाण पत्र

OFF - CAMPUS OUTREACH CERTIFICATE PROGRAMME

COR6111682020

संस्थान की सहभागिता का प्रमाण पत्र
CERTIFICATE OF PARTICIPATION OF INSTITUTE

यह प्रमाणित किया जाता है कि एबीएमएस परिषद श्री शाहू मंदिर महाविद्यालय, पार्वती पुणे ने भारतीय सुदूर संवेदन संस्थान, इसरो देहरादून द्वारा संचालित ऑनलाइन प्रशिक्षण पाठ्यक्रम "सैटेलाइट फोटोग्राममेट्री और उसका अनुप्रयोग" में भाग लिया। इस ऑनलाइन पाठ्यक्रम का संचालन दिनांक 29 जून, 2020 से 03 जुलाई, 2020 तक किया गया।

This is to certify that **A.B. M.S. Parishad's Shri Shahu Mandir Mahavidyalaya, Parvati Pune**, has participated in online training programme conducted by Indian Institute of Remote Sensing, ISRO Dehradun on "**Satellite Photogrammetry and its Application**". This online programme was conducted during June 29, 2020 to July 03, 2020.

दिनांक/ Date: 06-08-2020

देहरादून/ Dehradun

प्रमुख,
जियोवेब सर्विसेस, सूचना प्रौद्योगिकी एवं दूरस्थ अधिगम विभाग
Head, Geoweb Services, IT & Distance Learning Department, IIRS

समूह प्रमुख,
भू-स्थानिक प्रौद्योगिकी एवं आउटरीच कार्यक्रम समूह
Group Head, Geospatial Technologies & Outreach Programme Group, IIRS



भारतीय सुदूर संवेदन संस्थान/ INDIAN INSTITUTE OF REMOTE SENSING

भारतीय अंतरिक्ष अनुसंधान संगठन/ INDIAN SPACE RESEARCH ORGANISATION

अंतरिक्ष विभाग, भारत सरकार/ DEPARTMENT OF SPACE, GOVERNMENT OF INDIA



ऑनलाइन दूरस्थ अधिगम कार्यक्रम
ONLINE DISTANCE LEARNING PROGRAMME

COR6111682020

समन्वय का प्रमाणपत्र
CERTIFICATE OF COORDINATION

यह प्रमाणित किया जाता है कि एबीएमएस परिषद श्री शाहू मंदिर महाविद्यालय, पार्वती पुणे कार्यरत डॉ॰ गणेश काशीनाथ मधे, ने “सैटेलाइट फोटोग्राममेट्री और उसका अनुप्रयोग” विषय पर इस संस्थान द्वारा दिनांक 29 जून, 2020 से 03 जुलाई, 2020 तक संचालित ऑनलाइन प्रशिक्षण पाठ्यक्रम को समन्वित किया।

This is to certify that **DR. GANESH KASHINATH MADHE**, working with **A.B. M.S. Parishad's Shri Shahu Mandir Mahavidyalaya, Parvati Pune**, has coordinated the online training course on “**Satellite Photogrammetry and its Application**” conducted by this institute during June 29, 2020 to July 03, 2020.

दिनांक/ Date: 06-08-2020

देहरादून/ Dehradun

प्रमुख,
जियोवेब सर्विसेस, सूचना प्रौद्योगिकी एवं दूरस्थ अधिगम विभाग
Head, Geoweb Services, IT & Distance Learning Department, IIRS

समूह प्रमुख,
भू-स्थानिक प्रौद्योगिकी एवं आउटरीच कार्यक्रम समूह
Group Head, Geospatial Technologies & Outreach Programme Group, IIRS

Shri Shahu Mandir Mahavidyalaya,

Parvati, Pune-09.

IIRS- ISRO Outreach Programme- 2019-20

Name of the Coordinator- Dr. Ganesh Madhe

Date	Programme Name	Sr. No.	Name of the Student Participate	Agency
26 to 24 May 2020	Basics of SAR Remote Sensing	1	ARCHANA PATIL	Indian Institute of Remote Sensing Indian Space Research Organisation Department of Space, Govt. of India, Dehradun
		2	Nikita Gore	
		3	Manish Deshpande	
		4	Shubhada Bhatamrekar	
		5	AGRAWAL ARUN	

Note: Colour Change in this file indicating Course change

Coordinator

Dr. Ganesh Madhe

Assistant Professor in Geography, SSMM, Pune

Y-a-hi
Officiating Principal
Shri Shahu Mandir Mahavidyalaya
Pune-411009.





भारत सरकार
अंतरिक्ष विभाग
भारतीय अंतरिक्ष अनुसंधान संगठन
भारतीय सुदूर संवेदन संस्थान, देहरादून



GOVERNMENT OF INDIA
DEPARTMENT OF SPACE
INDIAN SPACE RESEARCH ORGANISATION
INDIAN INSTITUTE OF REMOTE SENSING, DEHRADUN

नामांकन सं. / Enrolments No.202090120118788

CERTIFICATE OF PARTICIPATION IN ONLINE COURSE

यह प्रमाणित किया जाता है कि कु० अर्चना पांडुरंग पाटील को यह प्रमाण पत्र “ सार रिमोट सेंसिंग का मूलभूत पाठ्यक्रम ” में ऑनलाइन पाठ्यक्रम पूर्ण करने पर प्रदान किया जाता है। इस पाठ्यक्रम का आयोजन भारतीय सुदूर संवेदन संस्थान (आईआईआरएस) इसरो देहरादून द्वारा 26 मई, 2020 से 30 मई, 2020 के दौरान किया गया।

This is to certify that **MS. ARCHANA PANDURANG PATIL** has been awarded this certificate on having participated in the online course on “**Basics of SAR Remote Sensing**” which was conducted by Indian Institute of Remote Sensing (IIRS), ISRO Dehradun, during **26-05-2020 to 30-05-2020**.

Date: 22-06-2020

Place: Dehradun

निदेशक/ Director

आई०आई०आर०एस, देहरादून/ IIRS, Dehradun

Shri Shahu Mandir Mahavidyalaya,


Parvati, Pune-09.

IIRS- ISRO Outreach Programme- 2019-20

Name of the Coordinator- Dr. Ganesh Madhe

Date	Programme Name	Sr. No.	Name of the Student Participate	Agency
13 to 17 April 2020	"Overview of Planetary Geosciences with special emphasis to the Moon and with special emphasis to the Moon and Mars"	1	Shubhada Bhatamrekar	Indian Institute of Remote Sensing Indian Space Research Organisation Department of Space, Govt. of India, Dehradun
		2	Shruti Chavan	
		✓ 3	Nikita Gore	
		4	ARCHANA PATIL	

Note: Colour Change in this file indicating Course change


Coordinator
Dr. Ganesh Madhe

Assistant Professor in Geography

Shri Shahu Mandir Mahavidyalaya

Parvati, Pune - 411 009


Officiating Principal
Shri Shahu Mandir Mahavidyalaya
Pune-411009.



IIRS Outreach Programme

The IIRS outreach programme, which started in 2007 with 12 universities/ institutions has now grown substantially. The beneficiaries of the programme may include:

- Central/State/Private Universities & Academic Institutions
- Central & State Disaster Management Centers
- State Remote Sensing Departments
- Research Institutes
- Earthquake engineering/ geotechnical Industries
- NGOs

Feedback Mechanism

IIRS has conducted workshops and sessions during IIRS User Interaction Meet to take feedback from participating institutions to improve the quality of future courses.



IIRS Outreach programme feedback session during IIRS User Interaction Meet (IAM)-2020

Awards

IIRS has received national awards for excellence in training for outreach and e-learning programme during 1st National Symposium on Excellence in Training conducted during April 11-12, 2015 in New Delhi by Department of Personnel & Training (DoPT), Govt. of India in collaboration with United Nations Development Programme (UNDP).



About IIRS

Indian Institute of Remote Sensing (IIRS) under Indian Space Research Organisation (ISRO), Department of Space, Govt. of India is a premier Training and Educational Institute set up for developing trained professionals in the field of Remote Sensing, Geoinformatics and GNSS Technology for Natural Resources, Environmental and Disaster Management. Formerly known as Indian Photo-interpretation Institute (IPI), founded in 1966, the Institute boasts to be the first of its kind in entire South-East Asia. While nurturing its primary endeavour to build capacity among the user community by training mid-career professionals, the Institute has enhanced its capability and evolved many training and education programmes that are tuned to meet the requirements of various target groups, ranging from fresh graduates to policy makers including academia.

IIRS also conducts e-learning programme on Remote Sensing and Geoinformation Science (<http://elearning.iirs.gov.in>).

Contact Details

Dr. R.S. Chatterjee

Course Director

Tel: 0135-2524156

Email: rschatterjee@iirs.gov.in

Dr. Harish Karnatak

Programme coordinator

Head, GIT & DL Dept.

Tel: 0135-2524332

Dr. Mamta Chauhan

Course Coordinator

Tel: 0135-2524273

Email: mamtachauhan@iirs.gov.in

IIRS DLP Team

Dr. Poonam S Tiwari

Tel: 0135-2524334

Mr. Janardan Vishwakarma

&

Mr. Ashok Ghildiyal

Tel: 0135-2524130

Indian Institute of Remote Sensing,

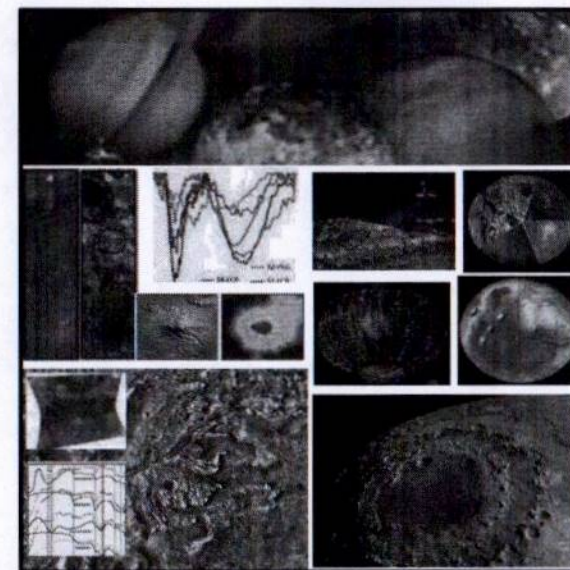
Indian Space Research Organisation

Department of Space, Govt. of India,

4-Kalidas Road, Dehradun

Email: dlp@iirs.gov.in

Fifty Nine IIRS Outreach Programme



**“Overview of Planetary Geosciences
with special emphasis to the Moon and
Mars”**

April 13- 17, 2020



Organised by

Indian Institute of Remote Sensing

Indian Space Research Organisation

Department of Space, Govt. of India

Dehradun

www.iirs.gov.in

About the Course

Planetary exploration has revealed several interesting facts related to the surface features on the planets and their satellites. The workshop on Planetary Geosciences is planned to provide an overview of planetary science, introduce students to the geology of the Moon and Mars and applications of various remote sensing techniques in analyzing their surface characteristics. We invite you to attend this training program on **"Overview of Planetary Geosciences with special emphasis to Moon and Mars"**

The course is scheduled from April 13-17, 2020.

Course Contents

Overview of Planetary Geosciences with special emphasis to the Moon and Mars

- Planetary Geoscience: Issues and Challenges
- Geology of the Moon
- Remote Sensing of the Moon: Tools and Techniques
- Geology of the Mars
- Remote Sensing of Mars: Tools and Techniques

Practicals/Demo Exercises

- Planetary data downloading and handling
- Tutorial cum hands on exercises on Hyperspectral data processing and analysis for Moon
- Tutorial cum hands on exercises on Microwave data processing and analysis for Moon

Target Participants

The course is designed for professionals from Central / State Govt. / Private Organizations /Institutes/ Universities/ NGO/ students & researchers engaged in Earth and Planetary sciences.

The course participants have to be duly sponsored by their university/ institution and application should be forwarded through coordinators from respective Organisations/ Centres. Users attending programmes under CEC-UGC/ CIET/ other networks can also participate. Institutions on high speed National Knowledge Network (NKN) can also participate.

Course Study Material

Course study materials like lecture slides, video recorded lectures, practical and demonstration handouts, etc. will be made available through IIRS ftp link. Video lectures will also be uploaded on YouTube Channel (<http://www.youtube.com/user/edusat2004>).

Course Fee

There is no course fee for attending this programme.

Course Registration

Course updates and other details will be available on URL- <http://www.iirs.gov.in/Edusat-News/>. All the participants has to register online through registration page available on above web page.

Award of Certificate

Working Professionals: Based on 70% attendance and submission of assignments.

Students: Based on 70% attendance and online examination.

Course Funding & Technical Support

The programme is sponsored by National Natural Resources Management System – Standing Committee on Training and Education (SC-T), Indian Space Research Organisation, Department of Space, Government of India.

Programme Reception

Programme can be received through Internet connectivity of 2Mbps or better. Following hardware and software set-up is required at user end:

Hardware Requirements :

- High-end Computer/Laptop (Windows OS);
- Good quality web camera;
- Headphone with Microphone;
- Speakers;
- Large Display Screen (Projector or TV) .

Software and Internet Requirements

- Online live lecture through <https://eclass.iirs.gov.in/login> or <https://elearning.iirs.gov.in/>

Connectivity & Other configurations:

- NKN or any other high speed internet facility (preferably without firewall, with minimum of 2 Mbps bandwidth)
- Network requirements: Port 80 and RTMP (port 1935) protocol should be unblocked from user's computer and Firewall.

Note: Institutions/ Universities have to bear total expenses for establishment of the classroom facility.



भारतीय सुदूर संवेदन संस्थान/ INDIAN INSTITUTE OF REMOTE SENSING
भारतीय अंतरिक्ष अनुसंधान संगठन/ INDIAN SPACE RESEARCH ORGANISATION
अंतरिक्ष विभाग, भारत सरकार/ DEPARTMENT OF SPACE, GOVERNMENT OF INDIA



नामांकन सं./ Enrollment No. : 2020590118835

ऑनलाइन दूरस्थ अधिगम प्रमाण पत्र
ONLINE DISTANCE LEARNING CERTIFICATE


सहभागिता प्रमाणपत्र/CERTIFICATE OF PARTICIPATION

यह प्रमाणित किया जाता है कि कु० निकीता रमेश गोरे को यह प्रमाण पत्र “ग्रहीय भूविज्ञान का अवलोकन : विशेषतः चन्द्रमा और मंगल ग्रह के सन्दर्भ में” में ऑनलाइन पाठ्यक्रम पूर्ण करने पर प्रदान किया जाता है। इस पाठ्यक्रम का आयोजन भारतीय सुदूर संवेदन संस्थान (आईआईआरएस) द्वारा 08 जून, 2020 से 12 जून, 2020 के दौरान किया गया। प्रतिभागी ने आईआईआरएस आउटरीच नेटवर्क सेंटर, एबीएमएस परिषद श्री शाहू मंदिर महाविद्यालय, पार्वती पुणे से इस पाठ्यक्रम में भाग लिया है।

This is to certify that **MS. NIKITA RAMESH GORE** has been awarded this certificate on having completed the online course on “**Overview of Planetary Geosciences with special emphasis to the Moon and Mars**”. The course was conducted by Indian Institute of Remote Sensing (IIRS), during 08-06-2020 to 12-06-2020. The participant has attended the course at IIRS outreach network centre, **A.B. M.S. Parishad's Shri Shahu Mandir Mahavidyalaya, Parvati Pune.**

Date: 24-07-2020
Dehradun

समन्वयक, विश्वविद्यालय/ संस्थान
Coordinator, University/ Institution


निदेशक/ Director,
आई०आई०आर०एस, देहरादून/IIRS, Dehradun

UID- a0cda08df0ba4f00d04114679fe62a1d .This Certificate can be validated using URL- <https://certificate.iirs.gov.in>

Shri Shahu Mandir Mahavidyalaya,


Parvati, Pune-09.

IIRS- ISRO Outreach Programme- 2019-20

Name of the Coordinator- Dr. Ganesh Madhe

Date	Programme Name	Sr. No.	Name of the Student Participate	Agency
27 to 31 July, 2020	Geospatial Inputs for Enabling Master Plan Formulation	1	Aakash Lade	Indian Institute of Remote Sensing Indian Space Research Organisation Department of Space, Govt. of India, Dehradun

Note: Colour Change in this file indicating Course change


Coordinator
Dr. Ganesh Madhe
Assistant Professor in Geography, SSMM, Pune


Officiating Principal
Shri Shahu Mandir Mahavidyalaya
Pune-411009.



Shri Shahu Mandir Mahavidyalaya,

Parvati, Pune-09.

IIRS- ISRO Outreach Programme- 2019-20

Name of the Coordinator- Dr. Ganesh Madhe

Date	Programme Name	Sr. No.	Name of the Student Participate	Agency
13 to 24 July 2020	Application of Geoinformatics in Ecological Studies	1	Rahul Singh	Indian Institute of Remote Sensing Indian Space Research Organisation Department of Space, Govt. of India, Dehradun
		2	Nilesh Jadhav	
		3	Vedant Vaje	
		4	SHAILENDER Tiwari	
		5	Suvarna Patil	
		6	PRIYANKA BIRADAR	
		7	PARMAR NATUBHAI	
		8	Aman	
		9	MD Ali	
		10	Aakash Lade	
		11	Shaikh Rafik	
		12	SHIHORA AKSHIT KUMAR NITESHBHAI	
		13	Ravindra Arekar	
		14	Ashish Harsoda	

Note: Colour Change in this file indicating Course change




Coordinator

Dr. Ganesh Madhe

Assistant Professor in Geography

Shri Shahu Mandir Mahavidyalaya

Parvati, Pune - 411 009


Officiating Principal
Shri Shahu Mandir Mahavidyalaya
Pune-411009.



Shri Shahu Mandir Mahavidyalaya,

Parvati, Pune-09.


IIRS- ISRO Outreach Programme- 2019-20

Name of the Coordinator- Dr. Ganesh Madhe

Date	Programme Name	Sr. No.	Name of the Student Participate	Agency
15 June to 19 June 2020	"Health GIS : Geoinformatics for COVID19"	1	ARCHANA PATIL	Indian Institute of Remote Sensing Indian Space Research Organisation Department of Space, Govt. of India, Dehradun
		2	vishal madke	
		3	Bhatamrekar Anantrao	

Note: Colour Change in this file indicating Course change

Coordinator
Dr. Ganesh Madhe
Assistant Professor in Geography, SSMM, Pune


Officiating Principal
Shri Shahu Mandir Mahavidyalaya
Pune-411009.



Shri Shahu Mandir Mahavidyalaya,


Parvati, Pune-09.

IIRS- ISRO Outreach Programme- 2019-20

Name of the Coordinator- Dr. Ganesh Madhe

Date	Programme Name	Sr. No.	Name of the Student Participate	Agency
13 to 25 April 2020	Basic Principles of Remote Sensing Technology	1	VAIBHAV DAGALE	Indian Institute of Remote Sensing Indian Space Research Organisation Department of Space, Govt. of India, Dehradun
		2	JITENDRA MORE	
		3	Sudhir Bhendarkar	
		4	Aishwarya Ghogare	
		5	AKSHAY NIRMAL	
		6	Sharad Ghugase	
		7	Shubhada Londhe	
		8	Ganesh Amale	

Note: Colour Change in this file indicating Course change


Coordinator
Dr. Ganesh Madhe
Assistant Professor in Geography, SSMM, Pune


Officiating Principal
Shri Shahu Mandir Mahavidyalaya
Pune-411009.





भारत सरकार
अंतरिक्ष विभाग
भारतीय अंतरिक्ष अनुसंधान संगठन
भारतीय सुदूर संवेदन संस्थान, देहरादून



GOVERNMENT OF INDIA
DEPARTMENT OF SPACE
INDIAN SPACE RESEARCH ORGANISATION
INDIAN INSTITUTE OF REMOTE SENSING, DEHRADUN

नामांकन सं. / Enrollment No. : 202090130122282

CERTIFICATE OF PARTICIPATION IN ONLINE COURSE

iirs

यह प्रमाणित किया जाता है कि श्रीमती शिल्पा पुरुषोत्तम पिंपळकर को यह प्रमाण पत्र “स्वास्थ्य सेवाओं में जीआईएस : कोविड-19 में भू-सूचना के अनुप्रयोग” में ऑनलाइन पाठ्यक्रम पूर्ण करने पर प्रदान किया जाता है। इस पाठ्यक्रम का आयोजन भारतीय सुदूर संवेदन संस्थान (आईआईआरएस) इसरो देहरादून द्वारा 15 जून, 2020 से 19 जून, 2020 के दौरान किया गया।

This is to certify that **MRS. SHILPA PURUSHOTTAM PIMPALKAR** has been awarded this certificate on completion of online course on “**Health GIS : Geoinformatics for COVID19**” which was conducted by Indian Institute of Remote Sensing (IIRS), ISRO Dehradun, during **15-06-2020 to 19-06-2020**.

iirs

Date: 29-07-2020

Place: Dehradun

निदेशक/ Director

आई०आई०आर०एस, देहरादून / IIRS, Dehradun



भारत सरकार
अंतरिक्ष विभाग
भारतीय अंतरिक्ष अनुसंधान संगठन
भारतीय सुदूर संवेदन संस्थान, देहरादून



सत्यमेव जयते



GOVERNMENT OF INDIA
DEPARTMENT OF SPACE
INDIAN SPACE RESEARCH ORGANISATION
INDIAN INSTITUTE OF REMOTE SENSING, DEHRADUN

नामांकन सं. / Enrolments No.202090120118826

CERTIFICATE OF PARTICIPATION IN ONLINE COURSE

यह प्रमाणित किया जाता है कि कु० निकीता रमेश गौरे को यह प्रमाण पत्र “ सार रिमोट सेंसिंग का मूलभूत पाठ्यक्रम ” में ऑनलाइन पाठ्यक्रम पूर्ण करने पर प्रदान किया जाता है। इस पाठ्यक्रम का आयोजन भारतीय सुदूर संवेदन संस्थान (आईआईआरएस) इसरो देहरादून द्वारा 26 मई, 2020 से 30 मई, 2020 के दौरान किया गया।

This is to certify that **MS. NIKITA RAMESH GORE** has been awarded this certificate on having participated in the online course on “**Basics of SAR Remote Sensing**” which was conducted by Indian Institute of Remote Sensing (IIRS), ISRO Dehradun, during **26-05-2020 to 30-05-2020**.

Date: 22-06-2020

Place: Dehradun

निदेशक/ Director

आई०आई०आर०एस, देहरादून / IIRS, Dehradun



सत्यमेव जयते

भारतीय सुदूर संवेदन संस्थान/ INDIAN INSTITUTE OF REMOTE SENSING
भारतीय अंतरिक्ष अनुसंधान संगठन/ INDIAN SPACE RESEARCH ORGANISATION
अंतरिक्ष विभाग, भारत सरकार/ DEPARTMENT OF SPACE, GOVERNMENT OF INDIA



बहिः परिसर संपर्क/विस्तार कार्यक्रम प्रमाण पत्र
OFF - CAMPUS OUTREACH CERTIFICATE PROGRAMME

COR901311682020

समन्वय का प्रमाणपत्र
CERTIFICATE OF COORDINATION

यह प्रमाणित किया जाता है कि एबीएमएस परिषद श्री शाहू मंदिर महाविद्यालय, पार्वती पुणे कार्यरत डॉ॰ गणेश काशीनाथ मधे, ने "स्वास्थ्य सेवाओं में जीआईएस : कोविड-19 में भू-सूचना के अनुप्रयोग" विषय पर इस संस्थान द्वारा दिनांक 15 जून, 2020 से 19 जून, 2020 तक संचालित ऑनलाइन प्रशिक्षण पाठ्यक्रम को समन्वित किया।

This is to certify that **DR. GANESH KASHINATH MADHE**, working with **A.B. M.S. Parishad's Shri Shahu Mandir Mahavidyalaya, Parvati Pune**, has coordinated the online training course on "**Health GIS : Geoinformatics for COVID19**" conducted by this institute during June 15, 2020 to June 19, 2020.

दिनांक/ Date: 29-07-2020
देहरादून/ Dehradun

प्रमुख,
जियोवेब सर्विसेस, सूचना प्रौद्योगिकी एवं दूरस्थ अधिगम विभाग
Head, Geoweb Services, IT & Distance Learning Department, IIRS

समूह प्रमुख,
भू-स्थानिक प्रौद्योगिकी एवं आउटरीच कार्यक्रम समूह
Group Head, Geospatial Technologies & Outreach Programme Group, IIRS



सत्यमेव जयते

भारतीय सुदूर संवेदन संस्थान/ INDIAN INSTITUTE OF REMOTE SENSING

भारतीय अंतरिक्ष अनुसंधान संगठन/ INDIAN SPACE RESEARCH ORGANISATION

अंतरिक्ष विभाग, भारत सरकार/ DEPARTMENT OF SPACE, GOVERNMENT OF INDIA



बहिः परिसर संपर्क/ विस्तार कार्यक्रम प्रमाण पत्र

OFF - CAMPUS OUTREACH CERTIFICATE PROGRAMME

COR901311682020

संस्थान की सहभागिता का प्रमाण पत्र
CERTIFICATE OF PARTICIPATION OF INSTITUTE

यह प्रमाणित किया जाता है कि एबीएमएस परिषद श्री शाहू मंदिर महाविद्यालय, पार्वती पुणे ने भारतीय सुदूर संवेदन संस्थान, इसरो देहरादून द्वारा संचालित ऑनलाइन प्रशिक्षण पाठ्यक्रम "स्वास्थ्य सेवाओं में जीआईएस : कोविड-19 में भू-सूचना के अनुप्रयोग" में भाग लिया। इस ऑनलाइन पाठ्यक्रम का संचालन दिनांक 15 जून, 2020 से 19 जून, 2020 तक किया गया।

This is to certify that **A.B. M.S. Parishad's Shri Shahu Mandir Mahavidyalaya, Parvati Pune**, has participated in online training programme conducted by Indian Institute of Remote Sensing, ISRO Dehradun on "**Health GIS : Geoinformatics for COVID19**". This online programme was conducted during June 15, 2020 to June 19, 2020.

दिनांक/ Date: 29-07-2020

देहरादून/ Dehradun

प्रमुख,
जियोवेब सर्विसेस, सूचना प्रौद्योगिकी एवं दूरस्थ अधिगम विभाग
Head, Geoweb Services, IT & Distance Learning Department, IIRS

समूह प्रमुख,
भू-स्थानिक प्रौद्योगिकी एवं आउटरीच कार्यक्रम समूह
Group Head, Geospatial Technologies & Outreach Programme Group, IIRS